

MONA OFFSHORE WIND PROJECT

Environmental Statement

Volume 6, Annex 8.3: Visual baseline technical report – offshore development Appendix Part 2

Document Reference Number: MOCNS-J3303-RPS-10199

Document Reference: F6.8.3

APFP Regulations: 5(2)(a)

February 2024

F01



Image of an offshore wind farm

MONA OFFSHORE WIND PROJECT

Document status

Version	Purpose of document	Authored by	Reviewed by	Approved by	Review date
F01	Application	RPS	Mona Offshore Wind Ltd	Mona Offshore Wind Ltd	Feb 2024

Prepared by:

RPS

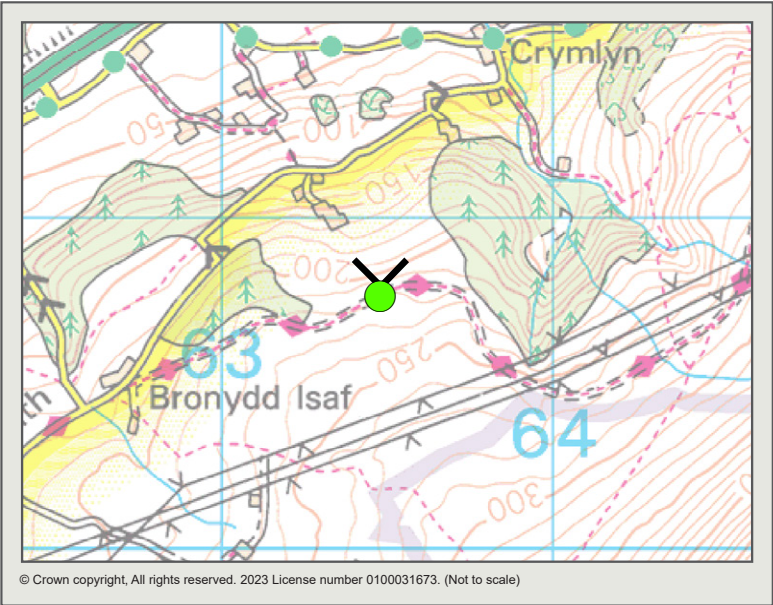
Prepared for:


Mona Offshore Wind Ltd.

Contents

Figures

- Figure 25.1: Viewpoint 29: North Wales Path, Base of Moel Wnion – Baseline Photography
- Figure 26.1: Viewpoint 30: Garreg Fawr, North Wales Path, Common land– Baseline photography
- Figure 27.1: Viewpoint 31: Tal y Fan Summit, Open Access Land – Baseline photography
- Figure 28.1: Viewpoint 32: Foel Lus, Summit, Open Access Land - Baseline photography
- Figure 29.1: Viewpoint 33: Conwy Mountain, Summit, Open Access - Baseline photography
- Figure 30.1: Viewpoint 34: Little Ormes Head, Llandudno, Open Access Land – Baseline photography
- Figure 31.1: Viewpoint 35: Bryn Euryn Nature Reserve – Baseline photography
- Figure 32.1: Viewpoint 36: Public Right of Way near Bryn-y-Maen– Baseline Photography
- Figure 33.1: Viewpoint 37: Pen y Corddyn Mawr, Open Access Land - Baseline photography
- Figure 34.1: Viewpoint 38: Moelfre Isaf, Public right of way - Baseline photography
- Figure 35.1: Viewpoint 39: Offa's Dyke Path/Public footpath 405/12, Prestatyn Hillside, Clwydian Range and Dee Valley National Landscape – Baseline Photography
- Figure 36.1: Viewpoint 40: Point of Ayr, Wales Coast Path– Baseline Photography
- Figure 37.1: Viewpoint 47: (Day) Llanfairfechan, Promenade – Baseline Photography
- Figure 37.2: Viewpoint 47: (Night) Llanfairfechan, Promenade – Baseline Photography
- Figure 38.1: Viewpoint 48: (Day) Llandudno, Promenade - Baseline photography
- Figure 38.2: Viewpoint 48: (Night) Llandudno, Promenade – Baseline Photography
- Figure 39.1: Viewpoint 49: (Day) Douglas Promenande, Isle of Man – Baseline Photography
- Figure 39.2: Viewpoint 49: (Night) Douglas Promenande, Isle of Man – Baseline Photography
- Figure 40.1: Viewpoint 51: Blackpool Tower – Baseline Photography
- Figure 41.1: Viewpoint 52: Carnedd Dafydd, Cambrian Way– Baseline Photography
- Figure 42.1: Viewpoint 53: Elidir Fawr – Baseline photography
- Figure 43.1: Viewpoint 54: Public Right of Way (205/4), Clwydian Range and Dee Valley AONB– Baseline Photography
- Figure 44.1: Viewpoint 55: Trwyn Eilian (Point Lynas) – Baseline photography
- Figure 45.1: Viewpoint 56: Caer y Twr on Holyhead Mountain – Baseline photography
- Figure 46.1: Viewpoint 57: Trwyn Cemlyn - Baseline photography

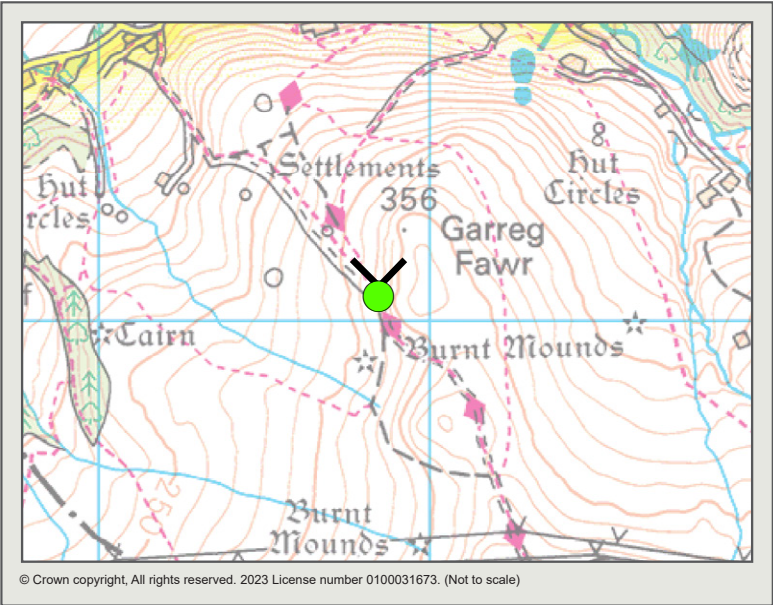


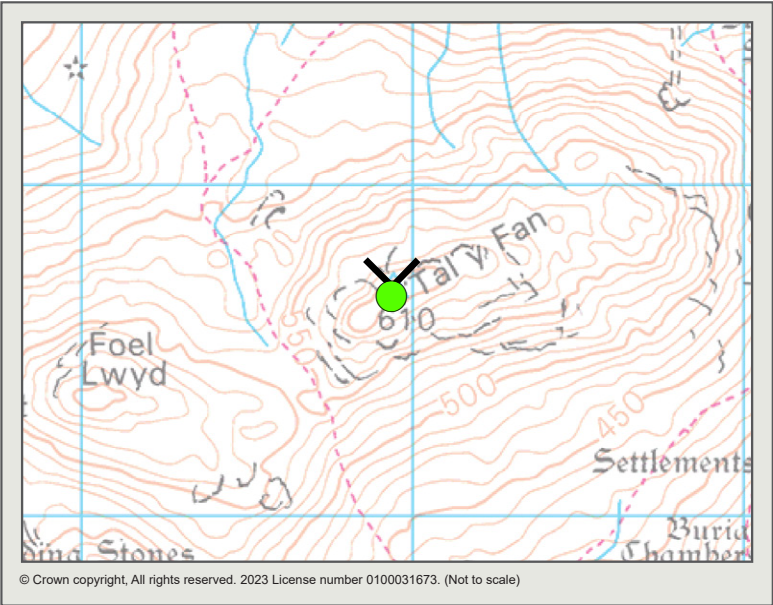



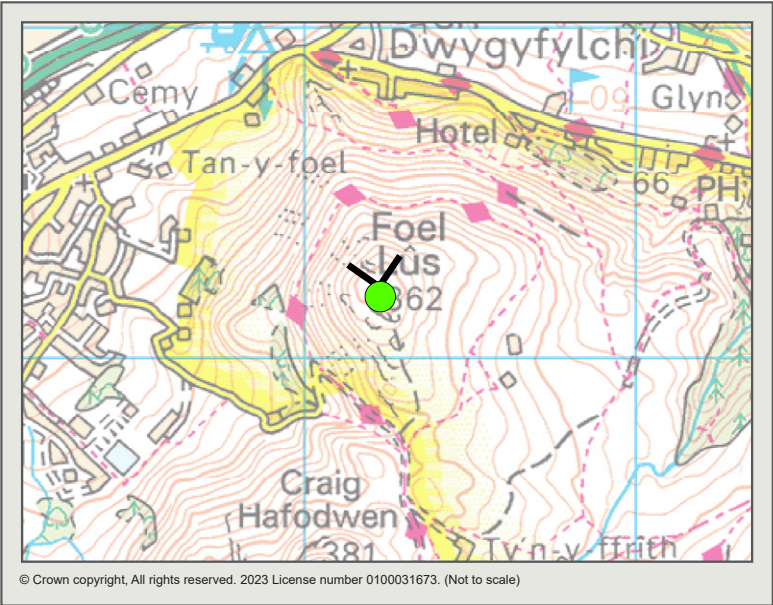
Approximate 180° Panorama, for context only

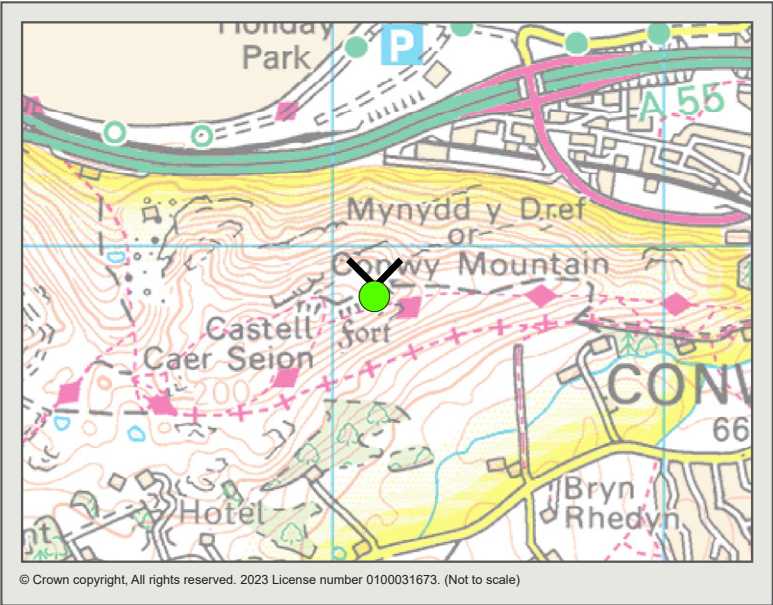


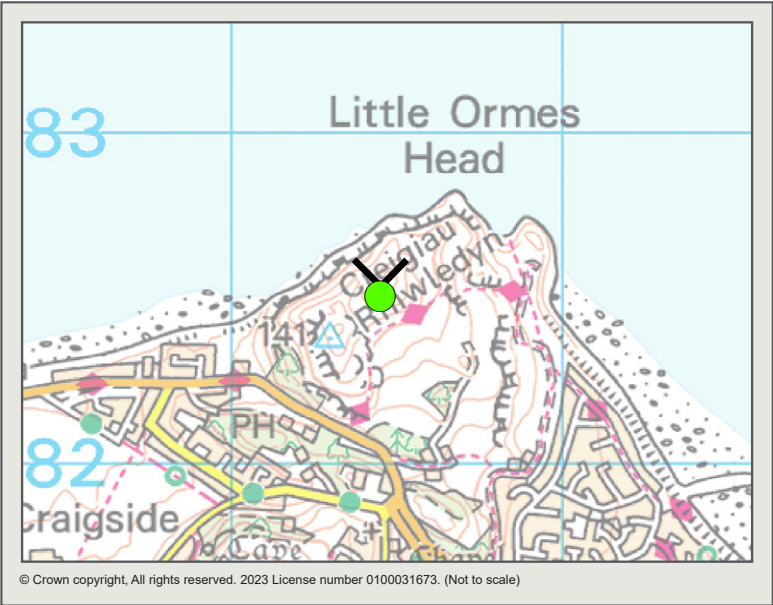
Approximate 90° Panorama, for context only

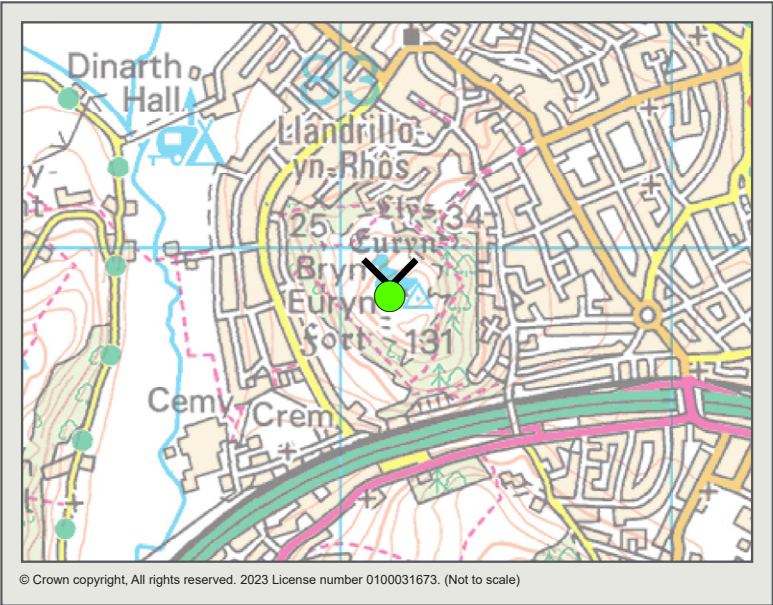



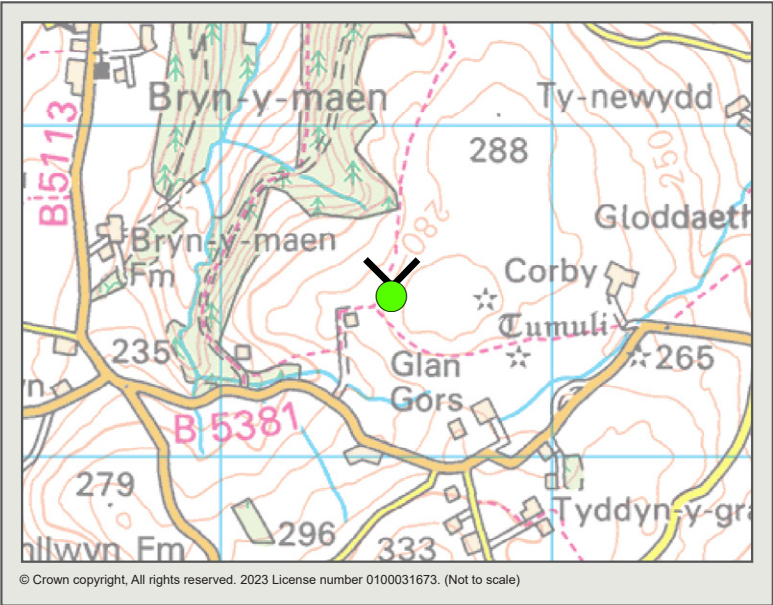



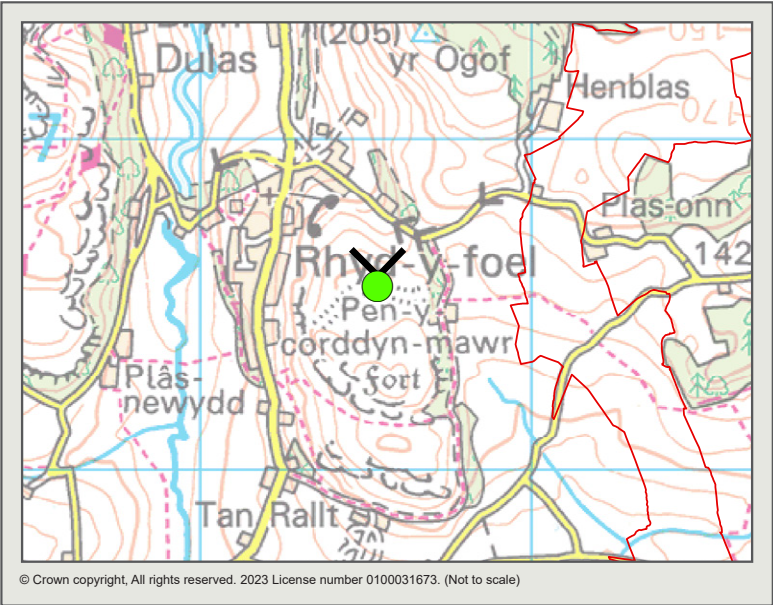


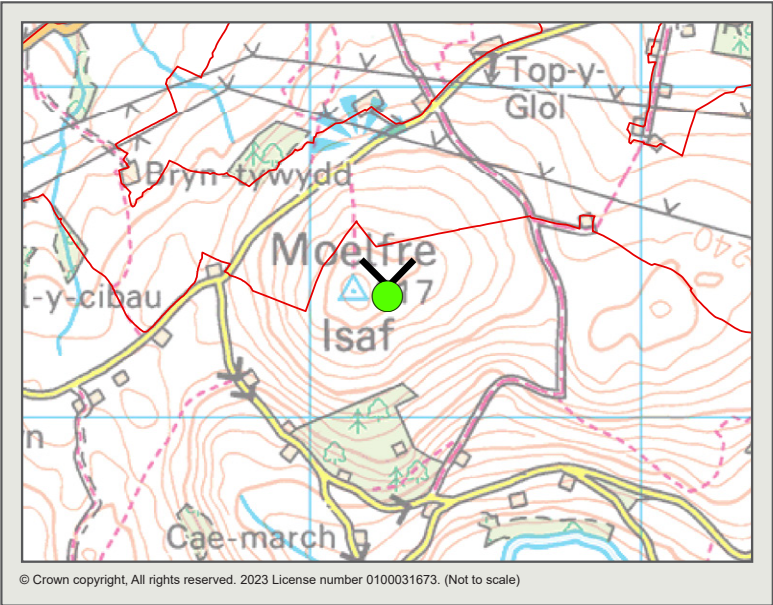










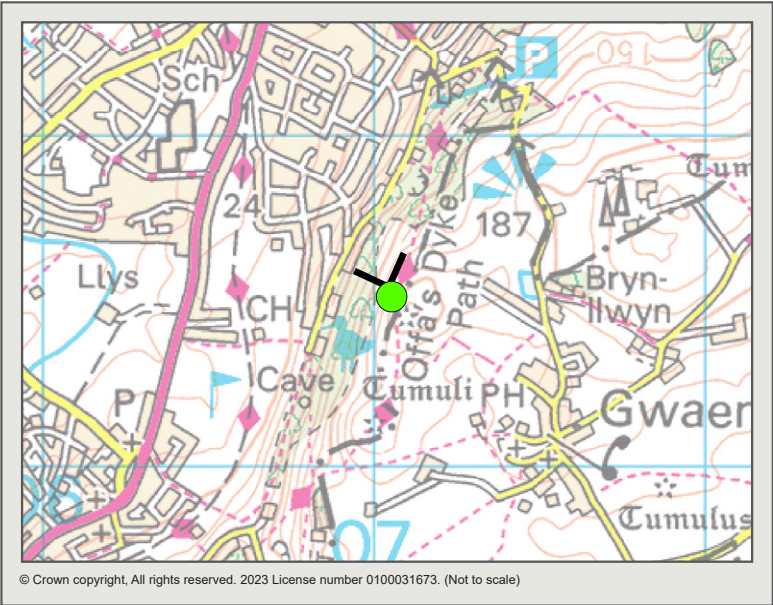




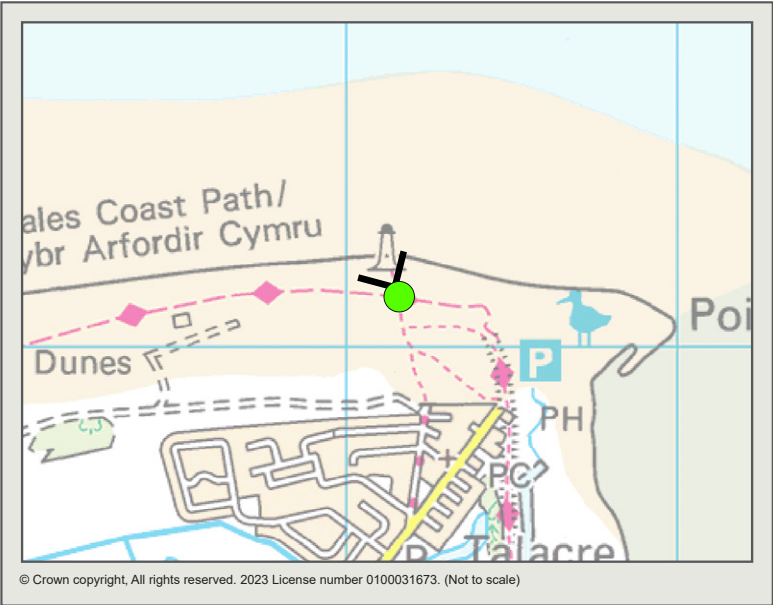
Approximate 180° Panorama, for context only

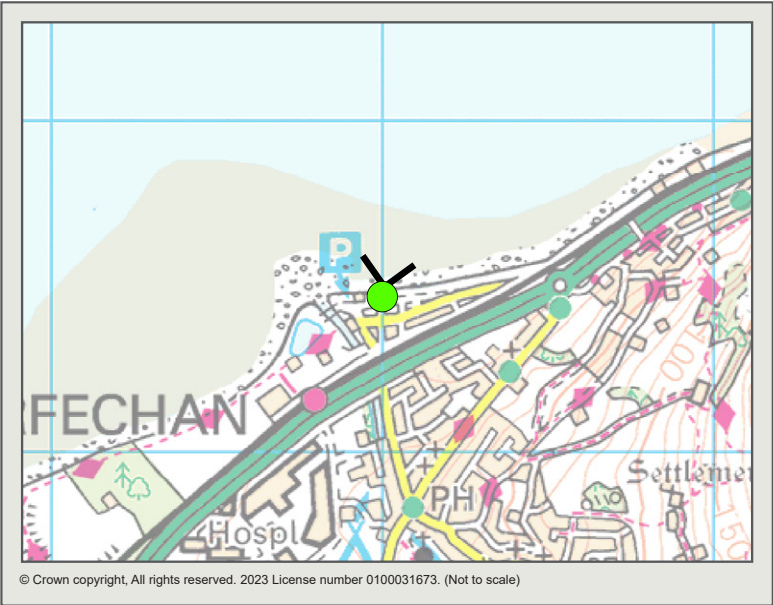


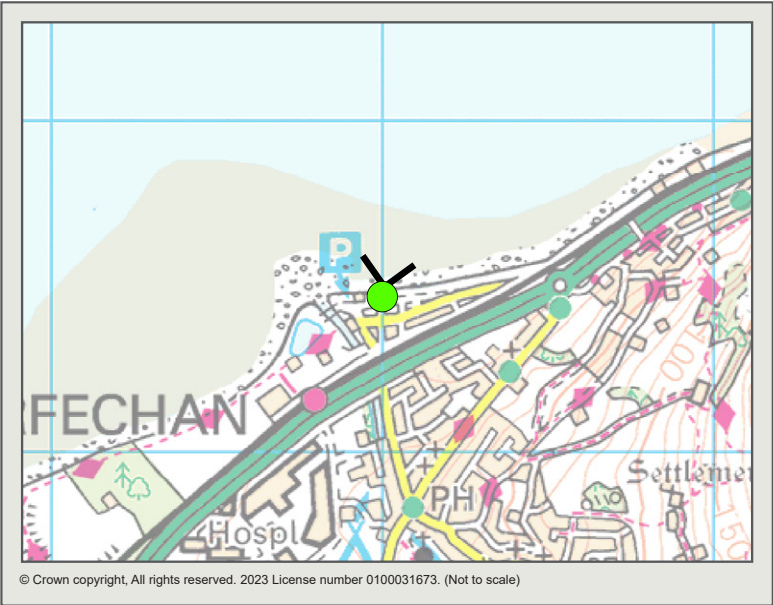
Approximate 90° Panorama, for context only




© Crown copyright. All rights reserved. 2023 License number 0100031673. (Not to scale)





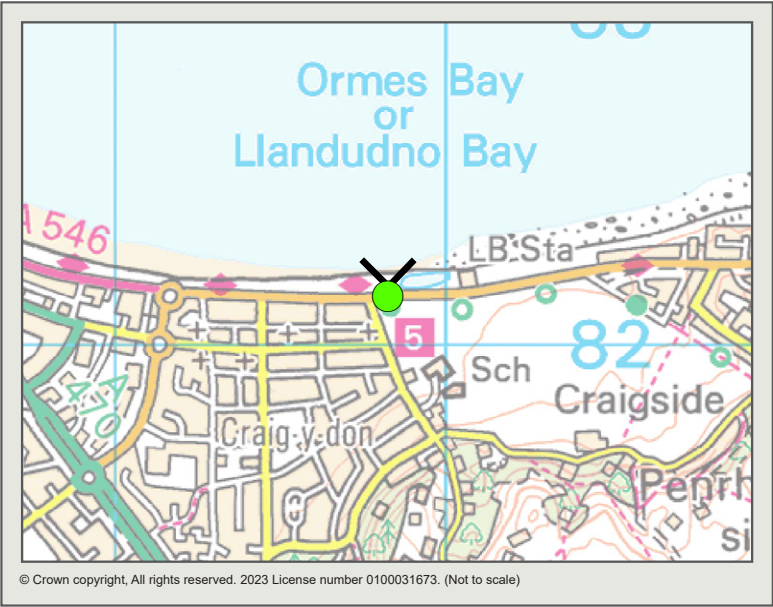


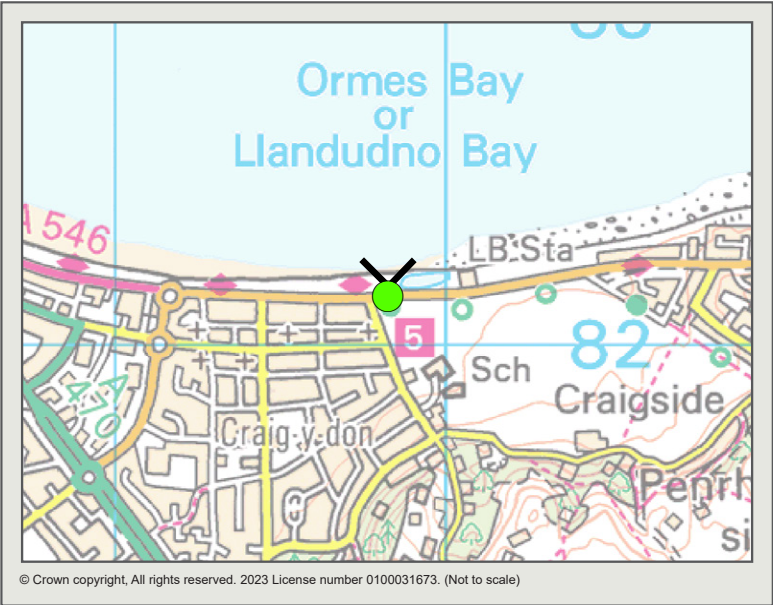



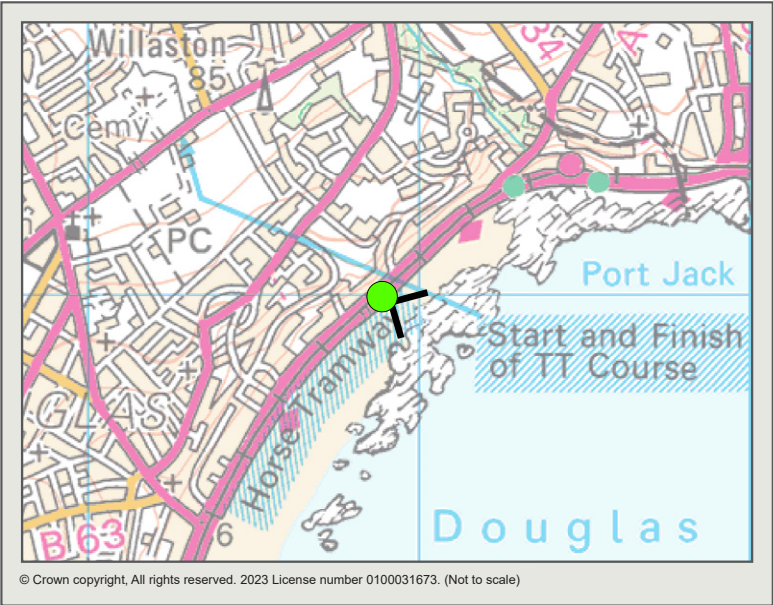

Approximate 180° Panorama, for context only

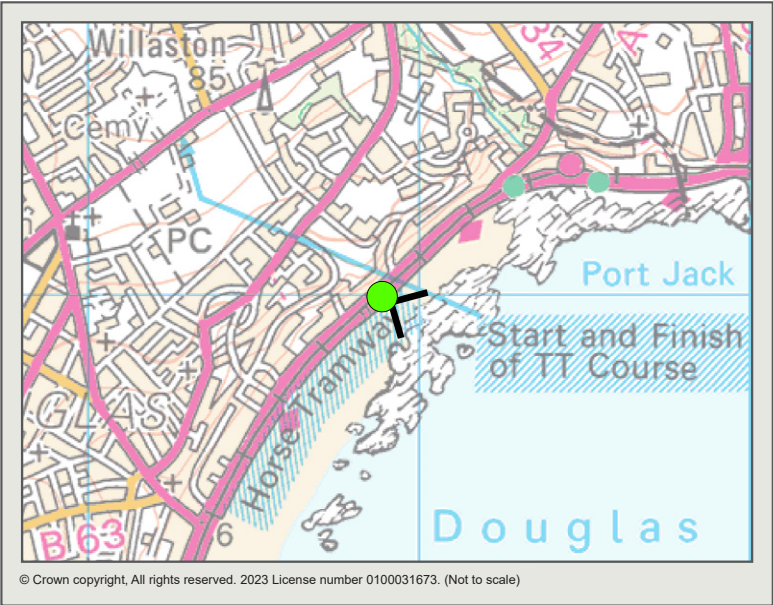



Approximate 90° Panorama, for context only











Approximate 180° Panorama, for context only



Approximate 90° Panorama, for context only

Better image is not possible due to the perspex safety screen in place.

